



Mountain View
C O U N T Y

NOTICE OF DECISION

April 09, 2019

File No.: PLDP20190060

Sent via email and mail: [REDACTED]

UNDERHILL, Fred & Stu
[REDACTED]
[REDACTED]

Dear Fred & Stu Underhill:

RE: Proposed Development Permit

Legal: NW 36-33-29-4 Plan 9512024 Lot 1

Development Proposal: Addition to Existing Dwelling with Setback Relaxations

The above noted Development Permit Application on the NW 36-33-29-4 Plan 9512024 Lot 1 for an Addition to Existing Dwelling with Setback Relaxations was considered by the Administrative Subdivision & Development Approving Authority on April 09, 2019.

The following policies were taken into consideration by the Administrative Subdivision & Development Approving Authority when reviewing the application:

Land Use Bylaw No. 16/18

Section 11.1 A Agricultural District

The Administrative Subdivision & Development Approving Authority concluded that an Addition to Existing Dwelling with Setback Relaxations is suitable development for NW 36-33-29-4 Plan 9512024 Lot 1 and conforms to the above noted policies.

As such, the Administrative Subdivision & Development Approving Authority has approved the application subject to the following conditions:

STANDARD CONDITIONS:

1. The provisions of the Land Use Bylaw No. 16/18.
2. Approval by the approving authority does not exclude the need and/or requirements of the Permittee to obtain any and all other permits as may be required by this or any other legislation, bylaws, or regulations.
3. The Development Officer may, by notice in writing, suspend a Development Permit where development has occurred in contravention to the terms and conditions of the permit and/or Land Use Bylaw.

T 403.335.3311 1.877.264.9754 F 403.335.9207
1408 - Twp Rd 320 Postal Bag 100 Didsbury, AB, Canada TOM OWO
www.mountainviewcounty.com

Building Rural Better

4. If the development authorized by a Development Permit is not complete within twenty-four (24) months from the effective date of the Permit, such Permit approval ceases and the Permit itself is deemed void, expired and without effect, unless an extension to this period has been previously granted.

STANDARD CONDITIONS IF APPLICABLE:

5. Landowners shall be responsible for dust control on the County road adjacent to their property.
6. All access approaches must be to County standards. A no charge approach permit is required and can be obtained at the Mountain View County office.
7. An Alberta Land Surveyor is to locate / post the location of the building(s) / structure(s) prior to construction as per the approved sketch. The County shall not be responsible or liable for non-compliance with this condition.
8. N/A
9. N/A
10. A rural address is required to be posted on the property. The landowner shall contact Mountain View County to obtain a rural address and the requirements for posting it on the property as per the Rural Addressing Bylaw.
11. No development shall be constructed, placed or stored over an easement or utility right of way; the applicant/landowner is responsible for contacting Alberta-One-Call and/or other governing authority.

PERMITS ASSOCIATED WITH BUILDING CONSTRUCTION:

12. Permittees are advised that they are subject to standards of the Safety Codes Act of Alberta and are responsible to meet the requirements of the Act in regards to building, electrical, gas, plumbing, and private sewage disposal systems. Prior to construction required permits must be obtained from Mountain View County. Mountain View County shall not be responsible or liable in any manner whatsoever for any structural failures, defects or deficiencies whether or not the said development has complied with the Safety Codes Act of Alberta.

ADDITIONAL CONDITION(S):

13. All manufactured dwellings must have Canadian Standards Association (CSA) certification. If a particular manufactured dwelling has been damaged or structurally altered, the manufactured dwelling shall be certified as safe by an accredited structural engineer.
14. It shall be the responsibility of the owner to place the manufactured dwelling on a foundation or base in accordance with the requirements of the Alberta Safety Codes Act.
15. All manufactured dwellings shall be skirted from the ground to floor level with a durable finish that complements the existing exterior finish of the manufactured dwelling.
16. The exterior finish of the existing mobile home and proposed addition shall be of corresponding colour and material.
17. A westerly front yard setback relaxation and easterly and northerly side yard setback relaxations are granted for the life of the building(s) as per the site sketch submitted on March 13, 2019.
18. All setbacks must comply with Provincial regulations with regards to the oil and gas facilities and associated sour gas pipelines within and near the property.

19. The existing dwelling unit and proposed addition shall be blended to become one (1) dwelling unit. No secondary suite has been granted with issuance of this permit.

A Notice of Decision for this Development Permit, that lists all the conditions and includes the site plan, will be placed on the County's website at www.mountainviewcounty.com/DiscretionaryUse. This decision will also be advertised on **April 16, 2019** and **April 23, 2019** in the Mountain View Gazette. Should you wish to appeal this decision, or any of its conditions, you must file your appeal to the Subdivision & Development Appeal Board, at the County Office, prior to 4:00 pm on **April 30, 2019**. Enclosed is a copy of the appeal provisions which outlines your right to appeal this decision pursuant to Section 685(1) of the Municipal Government Act. Please note that if development commences prior to the end of the appeal period, a fine as specified in Section 7 of Land Use Bylaw No. 16/18 will be applied.

Following the appeal period, should no appeals be submitted, the Development Permit will be issued. If a Building Permit is required, please ensure the contractor receives a copy of the approved sketch so that the setbacks as approved are adhered to.

If you have any questions or concerns regarding this matter, please call me at 403-335-3311 ext. 171 or by email at kneff@mvcounty.com.

Yours truly,



Kylan Neff, Development Officer
Planning and Development Services

/lc

Enclosures

cc: Underhill, Fredrick & Anne [REDACTED]

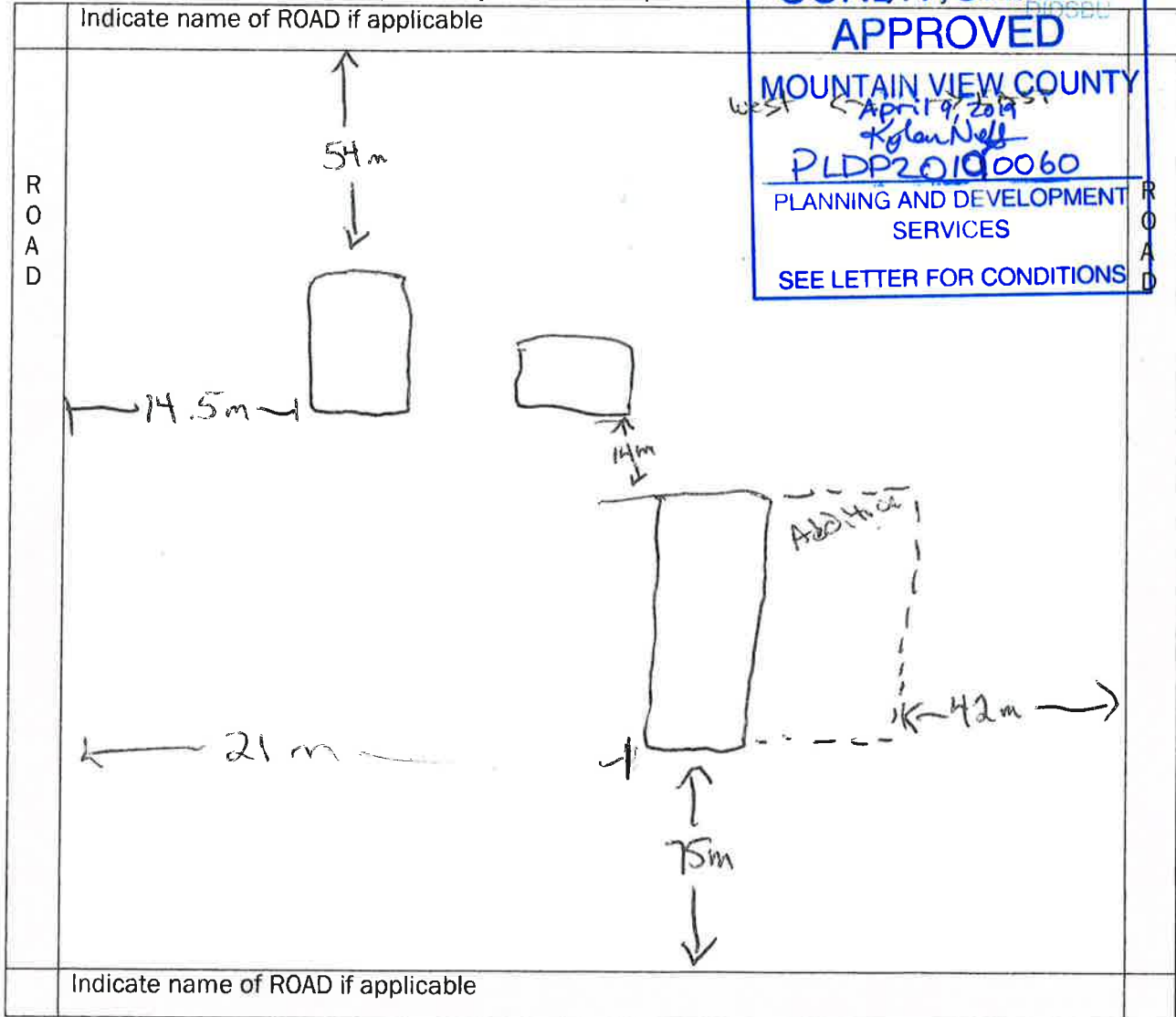
Site Plan of Proposed Development

The Site Plan must include all of the following information in order for it to be considered complete;

- ❑ Property lines with dimensions and total area of property;
- ❑ Location of all existing, temporary and proposed structures (ie. dwellings, sheds, signs, etc.);
- ❑ Setback distances of all structures, new and existing: from the front, rear, and side yards of structures to the closest property line (front yard refers to that portion of the building facing the road, property may have 2 front yards if next to 2 roads)
- ❑ Label roadways and indicate existing and/or proposed access to the site;
- ❑ If applicable, location of oil & gas wells, pipelines & facilities;
- ❑ Indicate the location of water wells and septic tank/sewage disposal systems;
- ❑ If applicable, location of natural features (water courses, wooded areas, etc.) and man-made features (drainage ditches, berms, etc.); and
- ❑ If applicable, location of all easements such as utility right of way, caveat, etc.

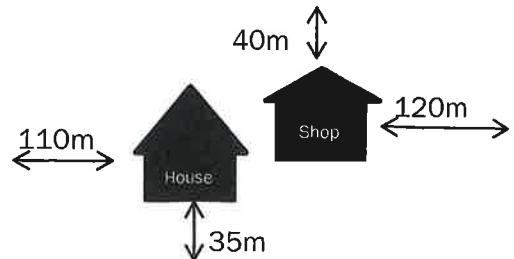
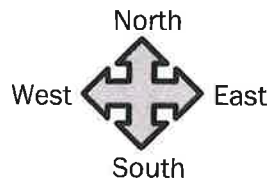
RECEIVED

The below square may be used to represent 1/4 Section of your yard site.



Please indicate the distances from the closest structure(s) to all property lines.

For Example:





**Mountain View
COUNTY**

NOTICE OF DEVELOPMENT APPEAL

1408 Twp. Rd. 320 / Postal Bag 100, Didsbury, AB Canada T0M 0W0
T 403.335.3311 F 403.335.9207 Toll Free 1.877.264.9754
www.mountainviewcounty.com

Excerpt from the Municipal Government Act, Section 685(1) - Grounds for Appeal
685(1) - If a development authority:

- (a) fails or refuses to issue a development permit to a person,
- (b) issues a development permit subject to conditions, or
- (c) issues an order under section 645,

the person applying for the permit or affected by the order under section 645 may appeal to the subdivision and development appeal board.

File Number of the Development Application: _____

APPELLANT: Name: _____ Telephone: _____
Address: _____

LAND OWNER: Name: _____ Telephone: _____
Address: _____

LAND DESCRIPTION: Registered Plan: _____ Block: _____ Lot: _____
Part: _____ Section: _____ Twp.: _____ Range: _____ Meridian _____

THIS APPEAL IS COMMENCED BY, ON BEHALF OF:

- (a) _____ Adjacent Landowner (Fee \$425.00)
- (b) _____ Developer/Applicant/Landowner (Fee \$425.00)

REASON(S) FOR THE APPEAL (use additional paper if required):

In accordance with the MGA section 686(4) and the FOIPP Act section 40(1) all information you have provided, including personal information, will be made available to the Public in its original state.

Signature of Appellant/Agent

Date