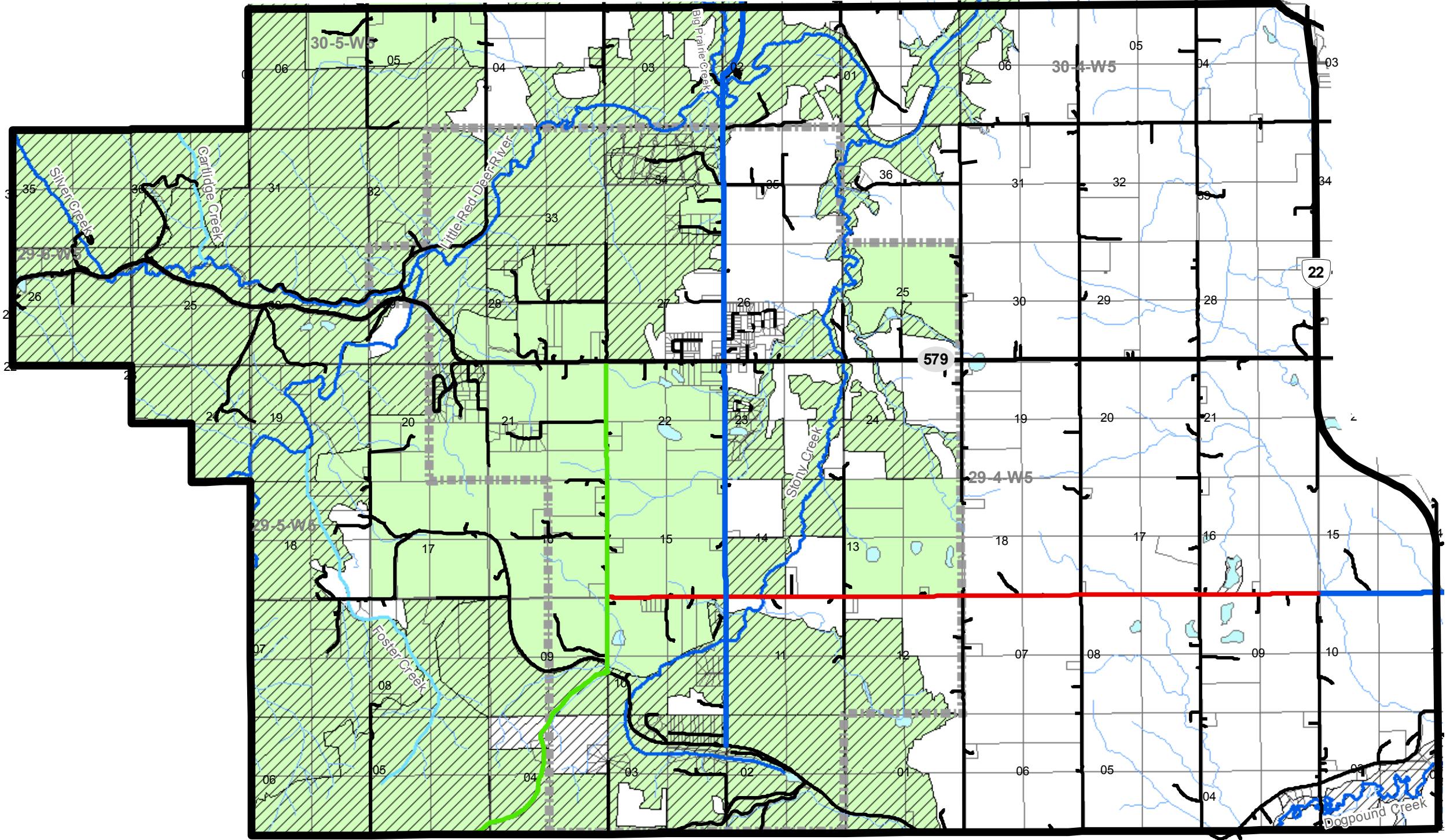


Water Valley - Winchell Lake

Area Structure Plan

Map 9 - Environmental Values












Legend

County Collector Network

-  Major Collector
-  Minor Collector
-  Industrial
-  Provincial Highway

Rivers and Streams

-  Unclassified
-  Class C
-  Class D
-  Waterbodies
-  Growth Centre
-  Water Valley-Winchell Lake Area Structure Plan Boundary
-  Environmentally Significant Areas
-  Forested Areas



Scale: 1:60,000

