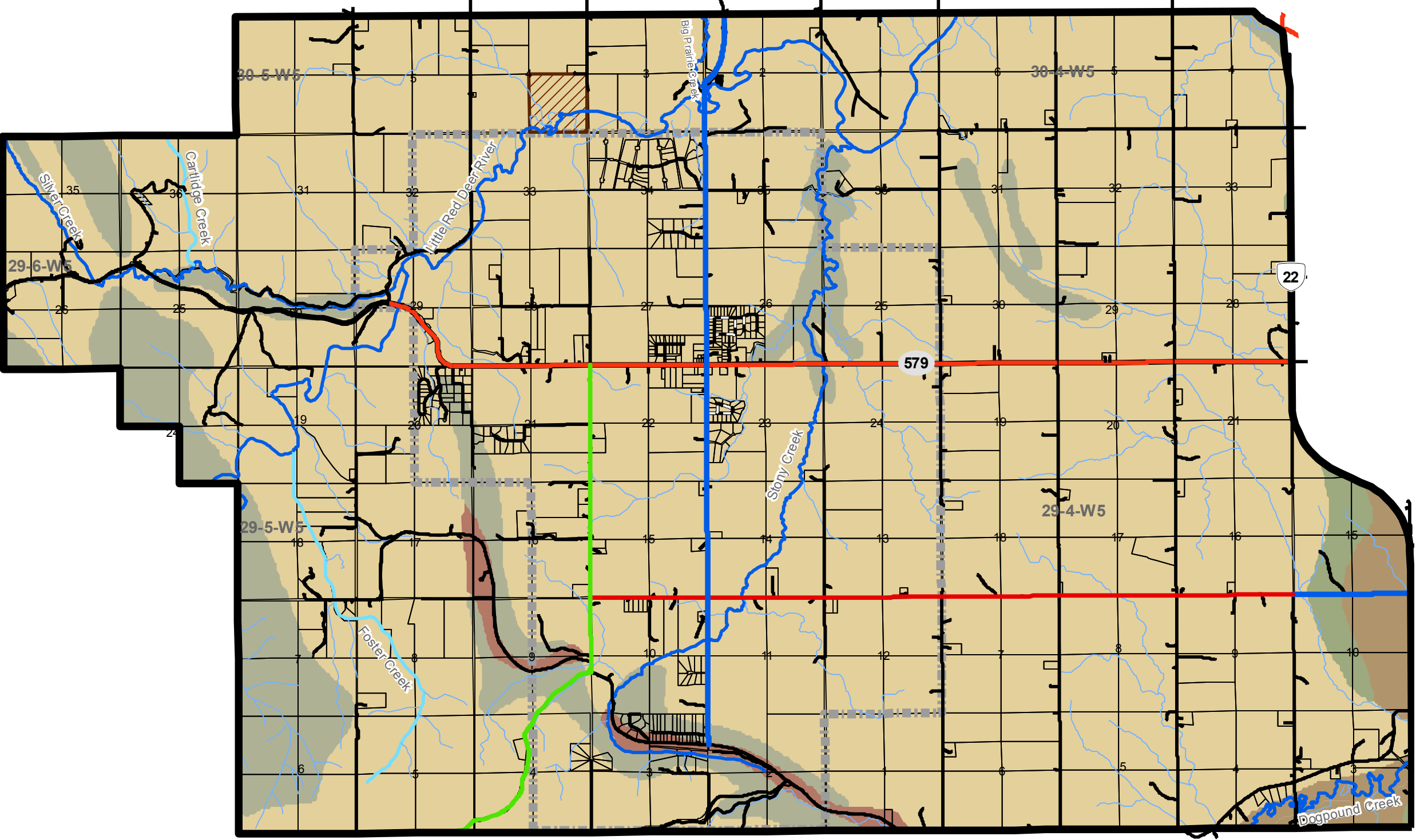












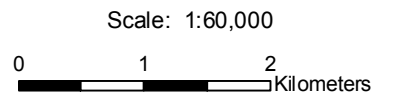



Water Valley - Winchell Lake Area Structure Plan Map 10 - Agriculture



- Legend**
-  Confined Feeding Operations
 -  Organic Soils
 -  Class 3
 -  Class 4
 -  Class 5
 -  Class 6
 -  Growth Centre
 -  Water Valley-Winchell Lake Area Structure Plan Boundary
- County Collector Network**
-  Major Collector
 -  Minor Collector
 -  Industrial
 -  Provincial Highway



Not responsible for errors or omissions.